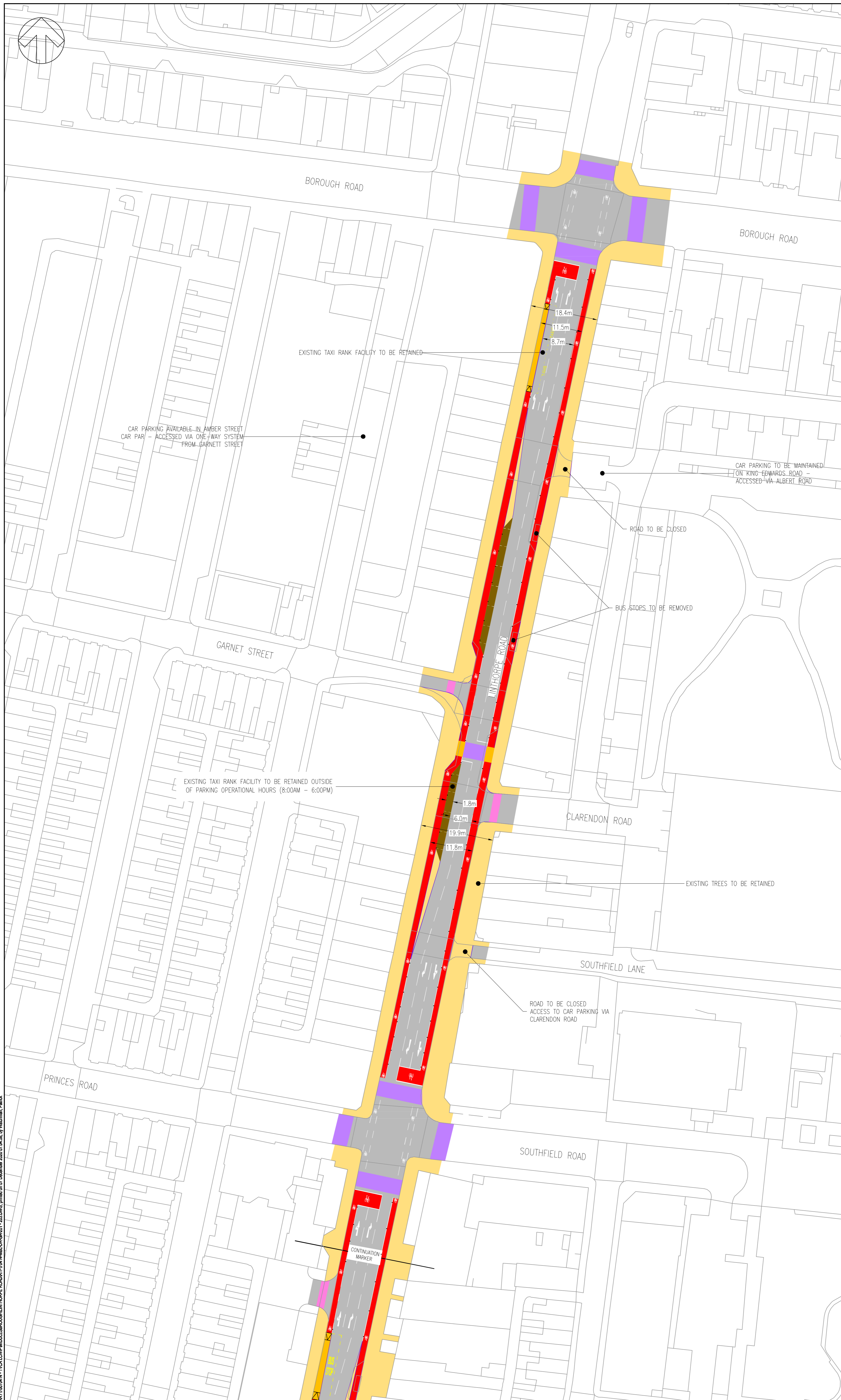


**DO NOT SCALE**

- NOTES**
- THE FOLLOWING DESIGN ELEMENTS HAVE BEEN DESIGNED IN ACCORDANCE LTN 1/20 CYCLE INFRASTRUCTURE DESIGN
  - RESIDUAL HEALTH & SAFETY RISK ARE RECORDED ON THE PROJECT HEALTH & SAFETY RISK REGISTER AND WILL BE INCLUDED IN ALL TECHNICAL DESIGN DRAWINGS

- KEY**
- NEW ROAD KERB
  - LIGHTLY SEGREGATED CYCLEWAY
  - FOOTWAY
  - SHARED USE CYCLEWAY / FOOTWAY
  - CARRIAGEWAY
  - CONTROLLED PEDESTRIAN & CYCLE CROSSING
  - UNCONTROLLED PEDESTRIAN & CYCLE CROSSING
  - CAR PARKING

COLOURS ARE NOT INDICATIVE OF SURFACE FINISHES. EXISTING SURFACE MATERIALES ARE TO BE RETAINED AND EXTENDED WHERE FEASIBLE.



File name: C:\Users\pww\OneDrive\Desktop\70414-TEES VALLEY LOCAL CYCLING AND WALKING INFRASTRUCTURE PLAN (LCWIP) - 2020.DWG, printed on 07 December 2020 07:54:58, by Walsman, Patrick

REV	DATE	BY	DESCRIPTION	CHK	APP
P02	07/12/2020	PWW	SECOND ISSUE - UPDATED FOLLOWING CLIENT REVIEW	MD	PF
P01	03/12/2020	PWW	FIRST ISSUE	MD	PF

DRAWING STATUS: S2 - FOR INFORMATION

**wsp**

Stephenson House  
High Force Road  
Riverside Park  
Middlesbrough  
TS2 1RH, UK

T+ 44 (0) 1642 356 688  
F+ 44 (0) 1642 356 689  
wsp.com

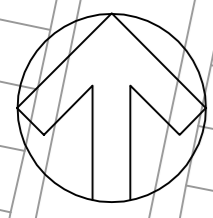
CLIENT: **TEES VALLEY COMBINED AUTHORITY**

ARCHITECT:

PROJECT: **TEES VALLEY LOCAL CYCLING AND WALKING INFRASTRUCTURE PLAN (LCWIP)**

TITLE: **LINTHORPE ROAD MIDDLESBROUGH ACTIVE TRAVEL FUND GENERAL ARRANGEMENT (SHEET 1 OF 3)**

SCALE @ A1: 1:500	CHECKED: MD	APPROVED: PF
PROJECT No: 70070414	DESIGNED: PWW	DRAWN: PWW
		DATE: December 2020
DRAWING No: 70414-MBL-DR-GA-201		REV: P02
© WSP UK Ltd		



DO NOT SCALE

- NOTES
- THE FOLLOWING DESIGN ELEMENTS HAVE BEEN DESIGNED IN ACCORDANCE LTN 1/20 CYCLE INFRASTRUCTURE DESIGN
  - RESIDUAL HEALTH & SAFETY RISK ARE RECORDED ON THE PROJECT HEALTH & SAFETY RISK REGISTER AND WILL BE INCLUDED IN ALL TECHNICAL DESIGN DRAWINGS

- KEY
- NEW ROAD KERB
  - LIGHTLY SEGREGATED CYCLEWAY
  - FOOTWAY
  - SHARED USE CYCLEWAY / FOOTWAY
  - CARRIAGEWAY
  - CONTROLLED PEDESTRIAN & CYCLE CROSSING
  - UNCONTROLLED PEDESTRIAN & CYCLE CROSSING
  - CAR PARKING

COLOURS ARE NOT INDICATIVE OF SURFACE FINISHES. EXISTING SURFACE MATERIALES ARE TO BE RETAINED AND EXTENDED WHERE FEASIBLE.



REV	DATE	BY	DESCRIPTION	CHK	APP
P02	07/12/2020	PWW	SECOND ISSUE - UPDATED FOLLOWING CLIENT REVIEW	MD	PF
P01	03/12/2020	PWW	FIRST ISSUE	MD	PF

DRAWING STATUS: S2 - FOR INFORMATION



Stephenson House  
High Force Road  
Riverside Park  
Middlesbrough  
TS2 1RH, UK

T+ 44 (0) 1642 356 688  
F+ 44 (0) 1642 356 689  
wsp.com

CLIENT:  
**TEES VALLEY COMBINED AUTHORITY**

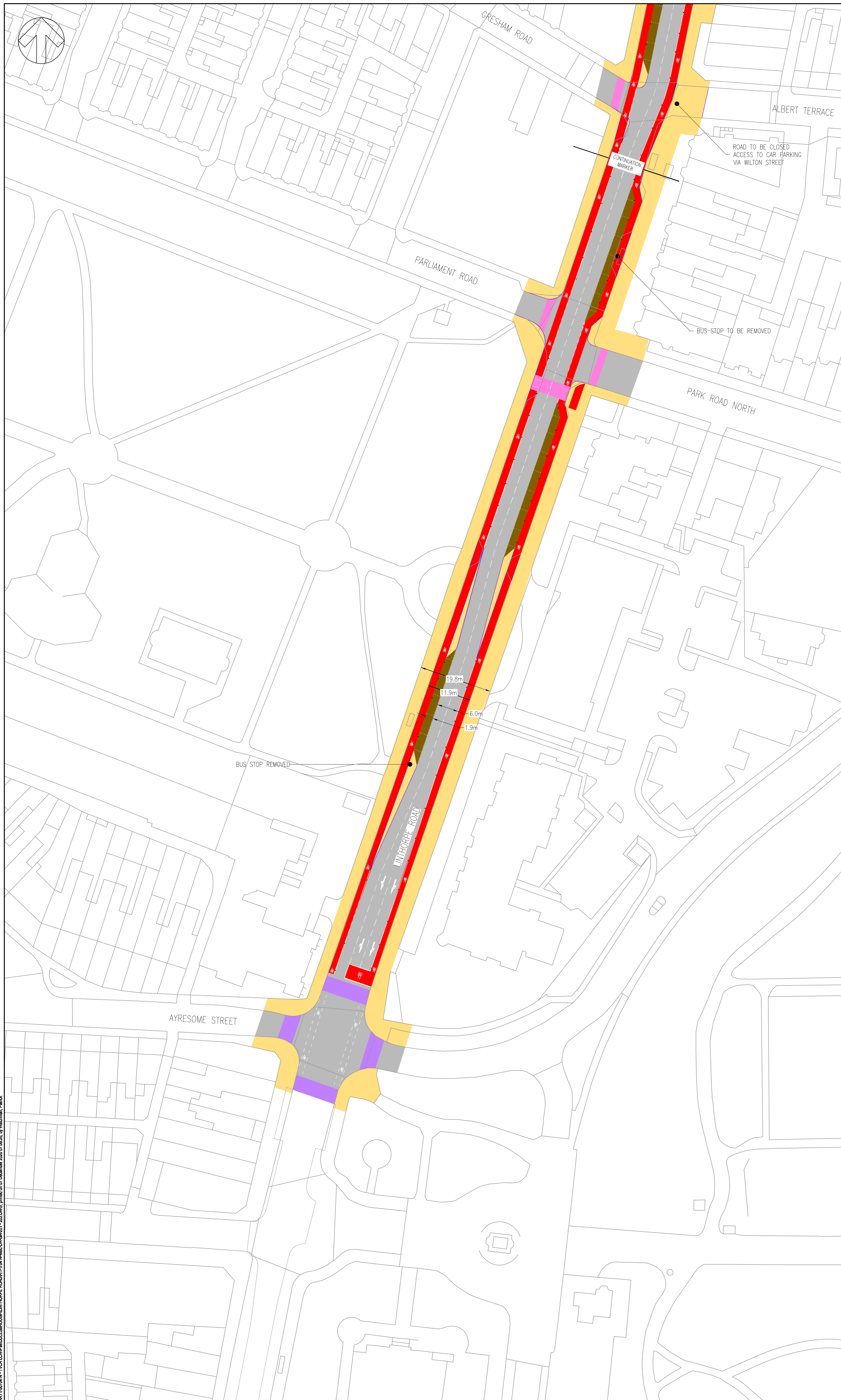
ARCHITECT:

PROJECT:  
**TEES VALLEY LOCAL CYCLING AND WALKING INFRASTRUCTURE PLAN (LCWIP)**

TITLE:  
**LINTHORPE ROAD MIDDLESBROUGH ACTIVE TRAVEL FUND GENERAL ARRANGEMENT (SHEET 2 OF 3)**

SCALE @ A1: 1:500	CHECKED: MD	APPROVED: PF
PROJECT No: 70070414	DESIGNED: PWW	DATE: December 2020
DRAWING No: 70414-MBL-DR-GA-202		REV: P02
© WSP UK Ltd		

File name: C:\Users\pww\OneDrive\Desktop\70070414 - Tees Valley Local Cycling and Walking Infrastructure Plan (LCWIP)\MIDDLESBROUGH\LINTHORPE\GA\2020\14-MBL-DR-GA-202 - 2020.DWG, printed on 07 December 2020 07:55:50, by WSP\pww



**DO NOT SCALE**

- NOTES**
1. THE FOLLOWING DESIGN ELEMENTS HAVE BEEN DESIGNED IN ACCORDANCE LTN 1/20 CYCLE INFRASTRUCTURE DESIGN
  2. RESIDUAL HEALTH & SAFETY RISK ARE RECORDED ON THE PROJECT HEALTH & SAFETY RISK REGISTER AND WILL BE INCLUDED IN ALL TECHNICAL DESIGN DRAWINGS

**KEY**

	NEW ROAD KERB
	LIGHTLY SEGREGATED CYCLEWAY
	FOOTWAY
	SHARED USE CYCLEWAY / FOOTWAY
	CARRIAGEWAY
	CONTROLLED PEDESTRIAN & CYCLE CROSSING
	UNCONTROLLED PEDESTRIAN & CYCLE CROSSING
	CAR PARKING

COLOURS ARE NOT INDICATIVE OF SURFACE FINISHES. EXISTING SURFACE MATERIALES ARE TO BE RETAINED AND EXTENDED WHERE FEASIBLE.

File name: C:\Users\pww\OneDrive\Desktop\70070414 - TCV\LCWIP\MIDDLESBROUGH\LINTHORPE\DOCUMENTS\70414-MBL-DR-GA-203 - 2020.DWG, printed on 07 December 2020 07:06:28, by Walsman, Patrick

DRAWING STATUS:		S2 - FOR INFORMATION	
REV	DATE	BY	DESCRIPTION
P02	07/12/2020	PWW	SECOND ISSUE - UPDATED FOLLOWING CLIENT REVIEW
P01	03/12/2020	PWW	FIRST ISSUE
MD	PF	CHK	APP



Stephenson House  
 High Force Road  
 Riverside Park  
 Middlesbrough  
 TS2 1RH, UK  
 T+ 44 (0) 1642 356 688  
 F+ 44 (0) 1642 356 689  
 wsp.com

CLIENT:	TEES VALLEY COMBINED AUTHORITY
ARCHITECT:	

PROJECT:	TEES VALLEY LOCAL CYCLING AND WALKING INFRASTRUCTURE PLAN (LCWIP)
TITLE:	LINTHORPE ROAD MIDDLESBROUGH ACTIVE TRAVEL FUND GENERAL ARRANGEMENT (SHEET 3 OF 3)

SCALE @ A1:	1:500	CHECKED:	MD	APPROVED:	PF
PROJECT No:	70070414	DESIGNED:	PWW	DATE:	December 2020
DRAWING No:	70414-MBL-DR-GA-203			REV:	P02
© WSP UK Ltd					